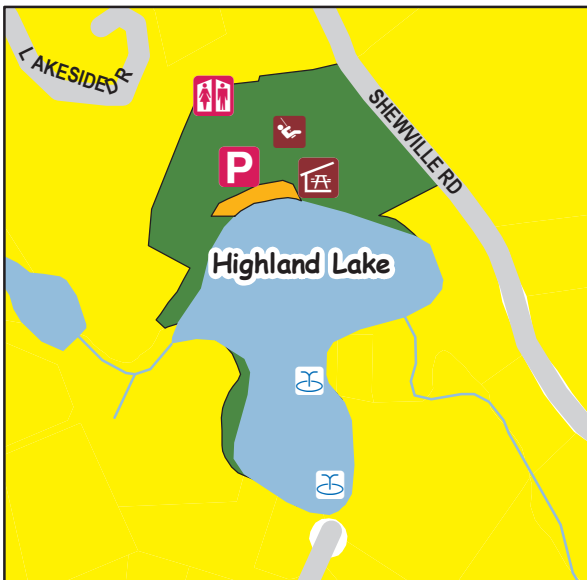
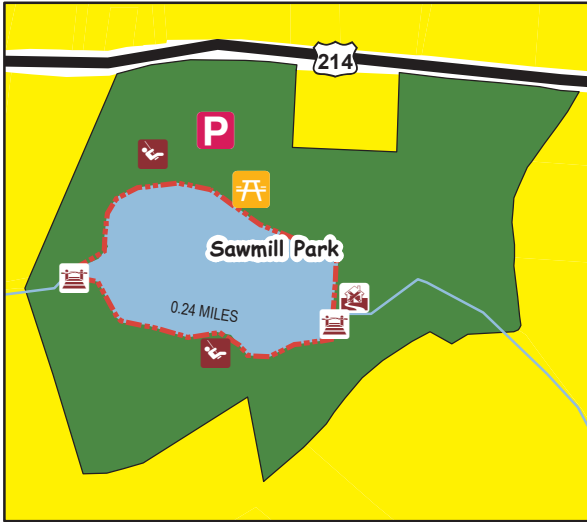


# GET OUT, GET ACTIVE, & GET HEALTHY!



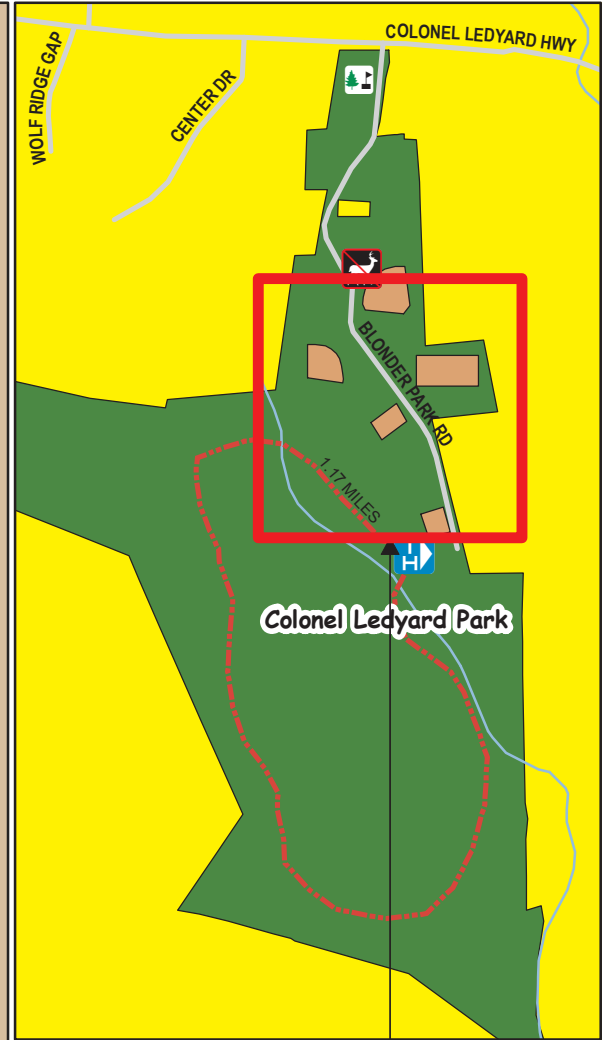
## LEGEND

**POINTS OF INTEREST**

- AERATOR
- BASE / SOFTBALL
- BASKETBALL
- BATTING CAGE
- BEACH
- BRIDGE
- CANOE LAUNCH
- DEER RESISTANT
- DEP COASTAL SIGN
- HANDBALL
- PARKS / BOARD ED
- PARK SIGN
- PARKING
- PAVILLION
- PICNIC
- PLAYGROUND
- RESTROOMS
- SAWMILL
- SOCCER
- STONE CHIMNEY
- TENNIS
- TRAIL HEAD

**OTHER**

- TRAILS
- PRIMARY ROADS
- MINOR ROADS
- SPORTS
- WATER
- PARKS
- LEDYARD



**Colonel Ledyard Park Detail**



Map Created by Ryan McCammon, Ledge Light Health District  
 More Active People Program (MAP) 5/28/09  
 Additional Maps & Health Information  
 at [www.ledgelighthd.org](http://www.ledgelighthd.org) or 860-448-4882  
 For Planning Purposes Only, Not for Legal Use  
 Horizontal Datum: CT State Plane Coordinates,  
 NAD83 Datum (Feet)

## LEDYARD, CT

**Get to Know  
 Your Ledyard Parks**

Special Thanks to Our Partners and Contributors:  
 Town of Ledyard, CT Park and Recreation & Planning Depts  
 CT DEP's "No Child Left Inside" Program  
 CT Department of Agriculture & Connecticut Grown  
 Northeast Organic Farmers Association  
 Avalonia Land Conservancy, Inc  
 Funded by CT Department of Public Health